

Drive 85 km, 1 hour, 42 minutes



**A** 1013 Edwards Ferry Rd NE, Leesburg, VA 20176, USA


6.96 km, 8 minutes

Head **northeast** toward **Edwards Ferry Rd NE**

78 m

 Turn **left** onto **Edwards Ferry Rd NE**

245 m

 Turn **right** at the 1st cross street onto **Leesburg Bypass/U.S. Hwy 15/501 N** Continue to follow U.S. Hwy 15/501 N

4.61 km

 Turn **right** onto **State Rte 655/Whites Ferry Rd** Continue to follow Whites Ferry Rd

2.02 km

**B** 42478 Whites Ferry Rd, Leesburg, VA 20176, USA

16.1 km, 40 minutes

Head **south** on **Whites Ferry Rd**



22 m


 Take the **White's Ferry** to Dickerson Entering Maryland


289 m

 Continue straight onto **Whites Ferry Rd**


6.59 km

 Turn **right** onto **Edwards Ferry Rd**  
5.19 km 

 Turn **left** onto **W Offutt Rd**  
1.36 km

 Continue straight onto **Mount Nebo Rd**  
2.57 km


Continue onto **River Rd**  
100 m


 **21300 River Rd, Poolesville, MD 20837, USA**  
9.16 km, 9 minutes

Head **southeast** on **River Rd** toward **W Willard Rd**  
9.16 km

 **15917 River Rd, Poolesville, MD 20837, USA**  
9.63 km, 8 minutes

Head **southeast** on **River Rd** toward **Tschiffely Mill Rd**  
1.26 km

 Turn **right** to stay on **River Rd**  
8.36 km

 **11848 River Rd, Potomac, MD 20854, USA**  
9.57 km, 11 minutes

Head **southeast** on **River Rd** toward **Tack House Ct**  
4.68 km

 Turn **right** onto **Falls Rd**



Turn **left** onto **Macarthur Blvd**

1.74 km



10790 Macarthur Blvd, Potomac, MD 20854,  
USA

33.7 km, 24 minutes

Head **southeast** on **Macarthur Blvd** toward **Canal  
Bridge Ct**

1.75 km



Slight **right** onto **Clara Barton Pkwy**

2.29 km

Take the **I-495** ramp on the **left**

122 m



Keep **right** at the fork, follow signs for **Interstate 495  
S** and merge onto **I-495 S** Entering Virginia

4.44 km



Keep **left** at the fork to continue on **495 Express  
Lanes/Capital Beltway Outer Loop/Interstate 495  
High Occupancy Toll** Toll road

6.13 km



Take the exit on the **left** onto **I-66 W** Partial toll road

14.7 km



Take exit **55** for **Fairfax County Pkwy/County Rd  
7100** toward **Reston/Herndon/Springfield**

471 m



Keep **left** to continue on **Exit 55A**, follow signs for  
**Springfield** and merge onto **VA-286 S/Fairfax County  
Pkwy**


2.44 km



Take the **US 29 N** exit

---

252 m

 Turn **right** toward **US-29 S**


---

53 m

Take the ramp onto **US-29 S**

---

732 m

 Turn **left** onto **Summit Dr**


---

186 m

 Slight **right** to stay on **Summit Dr**

---

178 m

 5386 Summit Dr, Fairfax, VA 22030, USA